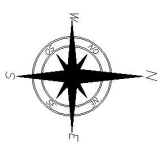











 <p><b>Mandale Group</b></p>	<p><b>PROJECT:</b> RESIDENTIAL DEVELOPMENT HIGH STREET AMOTHERBY MALTON THE MANDALE GROUP</p>	<p><b>DRAWING:</b> PROPOSED SITE PLAN</p>	<p><b>Elder Lester McGregor</b> Chartered Architects Peeds Mill Alais Wyrd Yarm TS15 9AD tel: 01642 782211 fax: 01642 790123 e-mail: info@elderlester.co.uk web site: www.elderlester.co.uk</p>	<p>1956 <b>ELDERLESTER</b> MCGREGOR ARCHITECTS</p>	<p>SCALE: 1/500 @ A3 DRAWN BY: RAT DATE FIRST PLOTTED: 30/01/2017 DATE LAST PLOTTED: 20/11/2017 DRAWING NO: <b>1723/001J</b></p>	<p>CURRENT REVISION NOTES: REVISION</p>
---	---	---	---	--	--	---



**HARD LANDSCAPING KEY:-**

-  TARMAC ROAD
-  SANDSTONE PAVING
-  PERMEABLE BLOCK PAVED DRIVEWAYS - HEATHER
-  TARMAC FOOTPATHS/MARGINS
-  GRASSED AREAS
-  1800mm HIGH CLOSE BOARDED FENCE

**TOTAL - 15 UNITS:-**

-  X 7  
TYPE A - YORK - 3 BEDROOM SEMI DETACHED (900 SQ.FT)
-  X 5  
TYPE B - MIRAGE - 3 BEDROOM SEMI OR DETACHED (1000 SQ.FT)
-  X 3  
TYPE C - 2 BED AFFORDABLE (790 m2 / 850 SQ.FT)